

THE CLIFFS CONDOMINIUM

City of Strongsville

Cuyahoga County

State of Ohio

874720

FOURTH AMENDMENT TO DECLARATION OF CONDOMINIUM OWNERSHIP

This will certify that copies of this Fourth Amendment to Declaration of Condominium Ownership for The Cliffs Condominium and the Drawings attached thereto, have been filed in the office of the Auditor of Cuyahoga County this 20th day of August, 1975.

GEORGE V. VOINOVICH, County Auditor

BY Beatrice Whitmore
Deputy Auditor

RECORDER'S NOTE:

For Maps Accompanying this declaration and By-Laws see Vol 23 Pages 69 to 80 inclusive of Condominium Map Records.

This Instrument Prepared By:

Ford, Whitney & Haase
1500 Williamson Building
Cleveland, Ohio 44114
696-3444

793 et seq. of Cuyahoga County Deed Records and which amended Drawings were recorded in Volume 22, at page 94 et seq. of Cuyahoga County Condominium Map Records; and

WHEREAS, the Corporation on May 15, 1975, executed the "Third Amendment to Declaration of Condominium Ownership for The Cliffs Condominium" (the "Third Amendment"), which Third Amendment with the amended Drawings attached thereto was on May 20, 1975, filed with the Recorder of Cuyahoga County, and which Third Amendment was recorded in Volume 13834, at page 57 et seq. of Cuyahoga County Deed Records and which amended Drawings were recorded in Volume 23, at page 44 et seq. of Cuyahoga County Condominium Map Records; and

WHEREAS, the Corporation has developed a portion of the Additional Property for six (6) single-family residence unit of substantially the same type as the units presently in The Cliffs Condominium, and desires (pursuant to Article XXI, Section (2), of the Declaration) to subject such portion of the Additional Property as so developed to the provisions of Chapter 5311 of the Ohio Revised Code and to incorporate such portion of the Additional Property as so developed into The Cliffs Condominium; and

WHEREAS, Article XXI, Section (2), of the Declaration provides for such incorporation by the filing of an amendment to the Declaration and amended Drawings reflecting such incorporation; and

WHEREAS, Article XXI, Section (2), of the Declaration further provides that each unit owner shall approve such amendment and in order to exercise such approval shall execute and deliver to the Corporation a limited power of attorney in recordable form irrevocably appointing the Corporation as the unit owner's true and lawful attorney in fact in the unit owner's name, place and stead

to execute, acknowledge and file for record each and every amendment solely for the purpose of so incorporating the Additional Property (or any portion or portions thereof), and further shall execute or join in the execution of, acknowledge, deliver and record such other instruments (with dower rights released) as may be deemed by the Corporation necessary or appropriate to effectuate such incorporation; and

WHEREAS, Article XXI, Section (2), of the Declaration also provides that each mortgagee of a unit shall approve, consent to or join in the execution of any such amendment to the Declaration and shall execute, consent to or join in the execution of, acknowledge, deliver and record such other instruments as may be deemed by the Corporation necessary or appropriate to effectuate such incorporation;

NOW, THEREFORE, the Declaration of Condominium Ownership for The Cliffs Condominium is amended as follows:

A. Article II of the Declaration is hereby amended to read as follows:

ARTICLE II

ESTABLISHMENT OF CONDOMINIUM

AND DIVISION OF CONDOMINIUM PROPERTY

The Corporation is the owner of the following described land which, together with the buildings and all improvements and structures thereon, all easements, rights, and appurtenances belonging thereto, and all articles of personal property existing for the common use of the unit owners, is hereby submitted to the provisions of Chapter 5311 of the Ohio Revised Code:

PARCEL A.

Situated in the City of Strongsville, County of Cuyahoga, State of Ohio, and known as being part of Original Strongsville Township Lot No. 47 and also being a portion of Block "D" of Ledgewood Subdivision No. 5 as recorded in Volume 205, Page 65 of the Cuyahoga County Records and also a portion of area known as "The Cliffs" as recorded in Volume 214, Page 24 of Cuyahoga County Records and bounded and described as follows:

Beginning at the point of intersection of the centerlines of Fallingwater Road (70 feet wide) and Hillcliff Circle (60 feet wide),

Thence North $85^{\circ}50'10''$ East along the centerline of Fallingwater Road a distance of 245.00 feet to a point,

Thence South $04^{\circ}09'59''$ East a distance of 35.00 feet to a point on the Southerly right-of-way line of Fallingwater Road,

Thence continuing South $04^{\circ}09'59''$ East along the Easterly line of Park Area "L" of Ledgewood Subdivision No. 3 as recorded in Volume 205, Page 65 of the Cuyahoga County Records a distance of 153.45 feet to a point and the principal place of beginning,

Thence South $04^{\circ}09'59''$ East along the Easterly line of Park Area "L" a distance of 183.50 feet to a point on the Northerly property line of Bonnie Park Subdivision No. 1 as recorded in Volume 170, Page 16 of the Cuyahoga County Records,

Thence North $85^{\circ}50'32''$ East along the Northerly property line of Bonnie Park Subdivision No. 1 a distance of 112.00 feet to a point,

Thence North $04^{\circ}09'59''$ West a distance of 56.04 feet to a point of curvature,

Thence along the arc of curve deflecting to the right having a radius of 50.00 feet, an arc of 78.55 feet and a chord of 70.72 feet which bears North $40^{\circ}50'16''$ East to a point,

Thence North $85^{\circ}50'32''$ East a distance of 137.58 feet to a point of curvature,

Thence along the arc of a curve deflecting to the right having a radius of 100.00 feet, an arc of 79.30 feet and a chord of 77.24 feet which bears South $71^{\circ}26'24''$ East to a point,

Thence North $41^{\circ}18'41''$ East a distance of 40.00 feet to a point of curvature,

Thence along the arc of a curve deflecting to the left having a radius of 140.00 feet, an arc of 70.03 feet and a chord of 69.31 feet which bears North $63^{\circ}03'10''$ West to a point of curvature,

Thence along the arc of a curve deflecting to the right having a radius of 20.00 feet, an arc of 19.30 feet, and a chord of 18.56 feet which bears North $49^{\circ}44'17''$ West to a point of curvature,

Thence along the arc of curve deflecting to the right having a radius of 380.00 feet, an arc of 118.89 feet and a chord of 118.41 feet which bears North $13^{\circ}07'46''$ West to a point,

Thence South $85^{\circ}50'01''$ West a distance of 20.00 feet to a point,

Thence North 04°09'59" West a distance of 67.00 feet to a point on the Southerly right-of-way line of Fallingwater Road,

Thence South 85°50'01" West along the Southerly right-of-way line of Fallingwater Road a distance of 138.28 feet to a point of curvature and the Westerly right-of-way line of Trailside Place (40 feet wide),

Thence along the arc of a curve deflecting to the right having a radius of 80.00 feet, an arc of 39.03 feet and a chord of 38.64 feet which bears South 09°48'36" West to a point of curvature,

Thence along the arc of a curve deflecting to the left having a radius of 220.00 feet, an arc of 107.33 feet and a chord of 106.27 feet which bears South 09°48'36" West to a point,

Thence South 04°09'59" East a distance of 12.81 feet to a point,

Thence South 85°50'01" East a distance of 115.00 feet to a point and the principal place of beginning be the same more or less but subject to all legal highways.

PARCEL C

Section 1.

Situated in the City of Strongsville, County of Cuyahoga State of Ohio and known as being part of Original Strongsville Township Lot No. 47 and also being a portion of Block "D" of Ledgewood Subdivision No. 5 as recorded in Volume 205, Page 65 of the Cuyahoga County Records and also a portion of area known as "The Cliffs" and bounded and described as follows:

Beginning at the point of intersection of the centerlines of Fallingwater Road (70 feet wide) and Hillcliff Circle (60 feet wide),

Thence North 85°50'01" East along the centerline of Fallingwater Road a distance of 533.28 feet to a point,

Thence South 04°09'59" East a distance of 35.00 feet to a point on the Southerly right-of-way line of Fallingwater Road,

Thence South 04°09'59" East a distance of 67.00 feet to a point,

Thence North 85°50'01" East a distance of 20.00 feet to a point of curvature,

Thence along the arc of curve deflecting to the left having a radius of 380.00 feet, an arc of 118.89 feet and a chord of 118.41 feet which bears South 13°07'46" East to a point of curvature,

Thence along the arc of curve deflecting to the left having a radius of 20.00 feet, an arc of 19.30 feet and a chord of 18.56 feet which bears South 49°44'17" East to a point of curvature,

Thence along the arc of curve deflecting to the right having a radius of 140.00 feet, an arc of 70.03 feet and a chord of 69.31 feet which bears South 63°03'10" East to a point,

Thence South 41°16'41" West a distance of 40.00 feet to a point,

Thence South 48°43'19" East a distance of 164.52 feet to a point of curvature and the principal place of beginning,

Thence along the arc of curve deflecting to the right having a radius of 95.00 feet, an arc of 95.75 feet and a chord of 91.75 feet which bears South 19°52'49" East to a point,

Thence South 09°01'41" West a distance of 24.00 feet to a point,

Thence South 80°58'19" East a distance of 192.02 feet to a point on the Southerly right-of-way of Fallingwater Road,

Thence North 27°20'01" East along the Southerly right-of-way line of Fallingwater a distance of 55.09 feet to a point of curvature,

Thence along the arc of curve deflecting to the left having a radius of 129.90 feet, an arc of 172.43 feet and a chord of 160.05 feet which bears North 10°41'39" West to a point,

Thence North 48°43'19" West a distance of 8.03 feet to a point,

Thence South 54°17'02" West a distance of 164.08 feet to a point,

Thence South 70°55'30" West a distance of 8.98 feet to a point of curvature,

Thence along the arc of curve deflecting to the left having a radius of 135.00 feet, an arc of 69.85 feet, and a chord of 69.08 feet which bears North 33°53'54" West to a point,

Thence South 41°16'41" West a distance of 40.00 feet to a point and the principal place of beginning be the same more or less but subject to all legal highways.

Section 2-A:

Situated in the City of Strongsville, County of Cuyahoga, State of Ohio and known as being part of Original Strongsville Township Lot No. 47 and also being a portion of Block "D" of Ledgewood Subdivision No. 5 as recorded in Volume 205, Page 65 of the Cuyahoga County Records and also a portion of area known as "The Cliffs" and bounded and described as follows:

Beginning at the point of intersection of the centerlines of Fallingwater Road (70 feet wide) and Hillcliff Circle (60 feet wide),

Thence North 85°50'01" East along the centerline of Fallingwater Road a distance of 533.28 feet to a point,

Section 3:

Situated in the City of Strongsville, County of Cuyahoga, State of Ohio and known as being part of Original Strongsville Township Lot No. 47 and also being a portion of Block "D" of Ledgewood Subdivision No. 5 as recorded in Volume 205, Page 65 of the Cuyahoga County Records and also a portion of area known as "The Cliffs" and bounded and described as follows:

Beginning at the point of intersection of the centerlines of Fallingwater Road (70 feet wide) and Hillcliff Circle (60 feet wide),

Thence North $85^{\circ}50'01''$ East along the centerline of Fallingwater Road a distance of 533.28 feet to a point,

Thence South $04^{\circ}09'59''$ East a distance of 35.00 feet to a point on the Southerly right-of-way line of Fallingwater Road,

Thence South $04^{\circ}09'59''$ East a distance of 67.00 feet to a point,

Thence North $85^{\circ}50'01''$ East a distance of 20.00 feet to a point of curvature,

Thence along the arc of curve deflecting to the left having a radius of 380.00 feet, an arc of 118.89 feet and a chord of 118.41 feet which bears South $13^{\circ}07'46''$ East to a point of curvature,

Thence along the arc of curve deflecting to the left having a radius of 20.00 feet, an arc of 19.30 feet and a chord of 18.56 feet which bears South $49^{\circ}44'17''$ East to a point of curvature,

Thence along the arc of curve deflecting to the right having a radius of 140.00 feet, an arc of 70.03 feet and a chord of 69.31 feet which bears South $63^{\circ}03'10''$ East to a point,

Thence South $41^{\circ}16'41''$ West a distance of 40.00 feet to a point,

Thence South $48^{\circ}43'19''$ East a distance of 164.52 feet to a point of curvature,

Thence along the arc of curve deflecting to the right having a radius of 95.00 feet, an arc of 95.75 feet and a chord of 91.75 feet which bears South $19^{\circ}52'49''$ East to a point,

Thence South $09^{\circ}01'41''$ West a distance of 24.00 feet to a point and the principle place of beginning,

Thence continuing South $09^{\circ}01'41''$ West a distance of 42.58 feet to a point,

Thence South $80^{\circ}58'19''$ East a distance of 20.00 feet to a point,

Thence South $09^{\circ}01'41''$ West a distance of 33.70 feet to a point,

Thence North 87°00'03" East a distance of 161.46 feet to a point on the Southerly right-of-way line of Fallingwater Road,

Thence North 27°20'01" East along the Southerly right-of-way line of Fallingwater a distance of 44.91 feet to a point,

Thence North 80°58'19" West a distance of 192.02 feet to a point and the principle place of beginning be the same more or less but subject to all legal highways.

PARCEL D

Section 2:

Situated in the City of Strongsville, County of Cuyahoga, State of Ohio and known as being part of Original Strongsville Township Lot No. 47 and also being a portion of Block "D" of Ledgewood Subdivision No. 5 as recorded in Volume 205, Page 65 of the Cuyahoga County Records and also a portion of area known as "The Cliffs" and bounded and described as follows:

Beginning at the point of intersection of the centerlines of Fallingwater Road (70 feet wide) and Hillcliff Circle (60 feet wide)

Thence North 85°50'01" East along the centerline of Fallingwater Road a distance of 550.28 feet to a point of curvature,

Thence continuing along the centerline of Fallingwater Road along the arc of a curve deflecting to the right having a radius of 215.00 feet, an arc of 170.53 feet and a chord of 166.09 feet which bears South 71°26'39" East to a point,

Thence South 48°43'19" East along the centerline of Fallingwater Road a distance of 384.31 feet to a point of curvature,

Thence continuing along the centerline of Fallingwater Road along the arc of a curve deflecting to the right having a radius of 164.90 feet, an arc of 218.89 feet and a chord of 203.17 feet which bears South 10°41'39" East to a point,

Thence South 27°20'01" West along the centerline of Fallingwater Road a distance of 100.00 feet to a point,

Thence North 62°39'59" West a distance of 35.00 feet to a point of curvature on the Southerly right-of-way line of Fallingwater Road,

Thence along the arc of a curve deflecting to the left having a radius of 277.80 feet, an arc of 133.83 feet and a chord of 132.54 feet which bears South 13°31'56" West to a point and the principal place of beginning,

Thence North 85°58'12" West a distance of 128.07 feet to a point of curvature,

Thence along the arc of a curve deflecting to the left having a radius of 178.00 feet, an arc of 3.15 feet and a chord of 3.15 feet which bears North 09°32'04" East to a point,

Thence North $80^{\circ}58'19''$ West a distance of 20.00 feet to a point of curvature,

Thence along the arc of a curve deflecting to the right having a radius of 158.00 feet, an arc of 56.27 feet and a chord of 55.97 feet which bears South $19^{\circ}13'48''$ West to a point,

Thence South $60^{\circ}34'05''$ East a distance of 20.00 feet to a point of curvature,

Thence along the arc of a curve deflecting to the left having a radius of 178.00 feet, an arc of 17.04 feet and a chord of 17.03 feet which bears North $26^{\circ}41'23''$ East to a point,

Thence South $85^{\circ}58'12''$ East a distance of 144.16 feet to a point of curvature on the Southerly right-of-way line of Fallingwater Road,

Thence along the arc of a curve deflecting to the right having a radius of 277.80 feet, an arc of 42.53 feet and a chord of 42.49 feet which bears North $04^{\circ}39'17''$ West to a point and the principal place of beginning be the same more or less but subject to all legal highways.

Section 2-A:

Situated in the City of Strongsville, County of Cuyahoga, State of Ohio and known as being part of Original Strongsville Township Lot No. 47 and also being a portion of Block "D" of Ledgewood Subdivision No. 5 as recorded in Volume 205, Page 65 of the Cuyahoga County Records and also a portion of area known as "The Cliffs" and bounded and described as follows:

Beginning at the point of intersection of the centerlines of Fallingwater Road (70 feet wide) and Hillcliff Circle (60 feet wide),

Thence North $85^{\circ}50'01''$ East along the centerline of Fallingwater Road a distance of 550.28 feet to a point of curvature,

Thence continuing along the centerline of Fallingwater Road along the arc of curve deflecting to the right having a radius of 215.00 feet, an arc of 170.53 feet and a chord of 166.09 feet which bears South $71^{\circ}26'39''$ East to a point,

Thence South $48^{\circ}43'19''$ East along the centerline of Fallingwater Road a distance of 384.31 feet to a point of curvature,

Thence continuing along the centerline of Fallingwater Road along the arc of curve deflecting to the right having a radius of 164.90 feet, an arc of 218.89 feet and a chord of 203.17 feet which bears South $10^{\circ}41'39''$ East to a point,

Thence South $27^{\circ}20'01''$ West along the centerline of Fallingwater Road a distance of 100.00 feet to a point,

Thence North $62^{\circ}39'59''$ West a distance of 35.00 feet to a point of curvature on the Southerly right-of-way line of Fallingwater Road,

Thence along the arc of curve deflecting to the left having a radius of 277.80 feet, an arc of 176.36 feet and a chord of 173.41 feet which bears South 09°08'48" West to a point and the principle place of beginning,

Thence North 85°58'12" West a distance of 144.16 feet to a point of curvature,

Thence along the arc of a curve deflecting to the right having a radius of 178.00 feet, an arc of 17.04 feet and a chord of 17.03 feet which bears South 26°41'23" West to a point,

Thence North 60°34'05" West a distance of 20.00 feet to a point of curvature,

Thence along the arc of a curve deflecting to the left having a radius of 100.00 feet, an arc of 35.34 feet and a chord of 35.16 feet which bears South 19°18'25" West to a point of curvature,

Thence along the arc of a curve deflecting to the left having a radius of 60.00 feet, an arc of 67.02 feet and a chord of 63.59 feet which bears South 22°49'05" East to a point,

Thence South 35°10'55" West a distance of 20.00 feet to a point of curvature,

Thence along the arc of a curve deflecting to the left having a radius of 95.00 feet, an arc of 93.68 feet and a chord of 89.93 feet which bears South 83°04'05" East to a point of curvature,

Thence along the arc of a curve deflecting to the left having a radius of 520.00 feet, an arc of 108.82 feet and a chord of 108.82 feet which bears North 62°41'12" East to a point on the Southerly right-of-way line of Fallingwater Road (70 feet wide),

Thence along the arc of a curve deflecting to the right having a radius of 277.80 feet, an arc of 67.17 feet and a chord of 67.01 feet which bears North 15°58'02" West to a point and the principle place of beginning be the same more or less but subject to all legal highways.

PARCEL E

Section 1:

Situated in the City of Strongsville, County of Cuyahoga, State of Ohio, and known as being part of Original Strongsville Township Lot No. 47 and also being a portion of Block "D" of Ledgewood Subdivision No. 5 as recorded in Volume 205, Page 65 of the Cuyahoga County Records and also a portion of area known as "The Cliffs" and bounded and described as follows:

Beginning at the point of intersection of the centerlines of Fallingwater Road (70 feet wide) and Hillcliff Circle (60 feet wide),

Thence North 85°50'01" East along the centerline of Fallingwater Road a distance of 245.00 feet to a point,

Thence South $04^{\circ}09'59''$ East a distance of 35.00 feet to a point on the Southerly right-of-way line of Fallingwater Road,

Thence continuing South $04^{\circ}09'59''$ East along the Easterly property line of Park Area "L" of Ledgewood Sub-division No. 5 as recorded in Volume 205, Page 65 of Cuyahoga County Records a distance of 336.95 feet to a point on the Northerly property line of Bonnie Park Subdivision No. 1 as recorded in Volume 170, Page 16 of the Cuyahoga County Records,

Thence North $85^{\circ}50'32''$ East along the Northerly property line of Bonnie Park Subdivision No. 1 a distance of 112.00 feet to a point and the principle place of beginning.

Thence continuing North $85^{\circ}50'32''$ East along the Northerly property line of Bonnie Park Subdivision No. 1 a distance of 194.00 feet to a point,

Thence North $04^{\circ}09'28''$ West a distance of 105.87 feet to a point of curvature,

Thence along the arc of curve deflecting to the left having a radius of 100.00 feet, an arc of 6.41 feet and a chord of 6.41 feet which bears South $87^{\circ}20'49''$ West to a point,

Thence South $85^{\circ}50'32''$ West a distance of 137.58 feet to a point of curvature,

Thence along the arc of the curve deflecting to the left having a radius of 50.00 feet, an arc of 78.55 feet and a chord of 70.72 feet which bears South $40^{\circ}50'16''$ West to a point,

Thence South $04^{\circ}09'59''$ East a distance of 56.04 feet to a point and the principle place of beginning be the same more or less but subject to all legal highways.

Section 2-A:

Situated in the City of Strongsville, County of Cuyahoga, State of Ohio, and known as being part of Original Strongsville Township Lot No. 47 and also being a portion of Block "D" of Ledgewood Subdivision No. 5 as recorded in Volume 205, Page 65 of the Cuyahoga County Records and also a portion of area known as "The Cliffs" and bounded and described as follows:

Beginning at the point of intersection of the centerlines of Fallingwater Road (70 feet wide) and Hillcliff Circle (60 feet wide),

Thence North $85^{\circ}50'01''$ East along the centerline of Fallingwater Road a distance of 245.00 feet to a point,

Thence South $04^{\circ}09'59''$ East a distance of 35.00 feet to a point on the Southerly right-of-way line of Fallingwater Road,

Thence continuing South $04^{\circ}09'59''$ East along the Easterly property line of Park Area "L" of Ledgewood Sub-division No. 5 as recorded in Volume 205, Page 65 of Cuyahoga County Records a distance of 336.95 feet to a point on the Northerly property line of Bonnie Park Subdivision No. 1 as recorded in Volume 170, Page 16 of the Cuyahoga County Records,

Thence North 85°50'32" East along the Northerly property line of Bonnie Park Subdivision No. 1 a distance of 306.00 feet to a point and the principle place of beginning,

Thence continuing North 85°50'32" East along the Northerly property line of Bonnie Park Subdivision No. 1 a distance of 28.67 feet to a point, the Northeast corner of aforesaid Subdivision,

Thence South 04°09'59" East along the easterly property line of Bonnie Park Subdivision No. 1 a distance of 51.00 feet to a point,

Thence North 85°50'01" East a distance of 42.34 feet to a point,

Thence North 41°16'41" East a distance of 84.88 feet to a point,

Thence North 48°43'19" West a distance of 95.00 feet to a point of curvature,

Thence along the arc of curve deflecting to the left having a radius of 100.00 feet, an arc of 72.89 feet and a chord of 71.28 feet which bears North 69°36'08" West to a point,

Thence South 04°09'28" East a distance of 105.87 feet to a point and the principle place of beginning be the same more or less but subject to all legal highways.

The condominium property is hereby divided into twenty-two (22) freehold estates consisting of the units, and one (1) freehold estate consisting of the common areas and facilities."

B. Article V of the Declaration is hereby amended to read as follows:

"ARTICLE V

GENERAL DESCRIPTION OF BUILDINGS

The buildings constituting a part of the condominium property are fourteen (14) single-unit, one-story structures, seven (7) single-unit, two-story structures, and one (1) single-unit, three-story structure, all without basements. Each building is constructed of wood frame, with the exterior consisting mainly of wood. Each unit is designed for use as a single-family residence, and includes a two-car attached integral garage."

C. Paragraph (1) of Article VI of the Declaration is hereby amended to read as follows:

"ARTICLE VI

UNITS

(1) Description of Units. Each unit shall consist of;

(a) The space enclosed within the undecorated interior surfaces of its perimeter walls, floors and ceilings (being in appropriate cases the inner surfaces parallel to the roof plane, of the roof rafters, and the projections thereof) projected, where appropriate, to form a complete enclosure of space, if any pipes, ducts, wires, conduits or structural divisions such as interior walls or partitions intervene;

(b) Any finishing material applied or affixed to the interior surfaces of the perimeter walls, floors and ceilings, including, without limitation, paint, lacquer, varnish, wallpaper, tile and paneling;

(c) Nonsupporting interior walls;

(d) Windows and doors (including the garage door) in the perimeter walls; and

(e) All utility pipes or lines or systems, and fixtures or appliances connected thereto, servicing a single unit (or connecting a single unit to a main or central utility to the point of disconnection from such main or central utility) whether located within the boundaries of the unit or not, but not including any space occupied thereby if located outside the boundaries of the unit.

Units forming a part of the condominium property are more particularly described in the Drawings, which show graphically all the particulars of the buildings; without limiting the generality of the foregoing, the unit designations, location,

approximate area and number of rooms (exclusive of garage and minor rooms, all of which are shown on the Drawings) are set forth below:

<u>UNIT NO.</u>	<u>LOCATION</u>	<u>APPROXIMATE AREA (sq. ft.)</u>	<u>NO. OF ROOMS</u>
4903	18167 Trailside Place	2,180	8
4904	18161 Trailside Place	1,744	6
4905	18153 Trailside Place	1,684	4
4906	18141 Trailside Place	2,199	5
4907	18146 Trailside Place	1,856	4
4908	18133 Cliffside Drive	1,768	4
4909	18111 Cliffside Drive	1,768	4
4910	18101 Cliffside Drive	1,768	4
4911	18023 Cliffside Drive	1,768	4
4912	18016 Cliffside Drive	2,640	6
4913	18000 Cliffside Drive	2,460	7
4925	17801 Cliffside Drive	2,148	6
4926	17809 Cliffside Drive	2,148	6
4927	17817 Cliffside Drive	3,120	8
4932	17861 Cliffside Drive	2,368	4
4933	17873 Cliffside Drive	1,744	5
4934	17891 Cliffside Drive	3,230	9
4935	17895 Cliffside Drive	2,336	6
4936	17901 Cliffside Drive	2,064	6
4947	18056 Ledgepoint Place	1,804	4
4948	18042 Ledgepoint Place	1,888	6
4949	18036 Ledgepoint Place	2,080	6 ⁿ

D. Paragraph (4) of Article VII of the Declaration is hereby amended to read as follows:

"(4) Interest in Common Areas and Facilities. The percentage of interest in the common areas and facilities of each unit has been determined by the Corporation in accordance with the provisions of Chapter 5311 and is as follows:

<u>UNIT NO.</u>	<u>PERCENTAGE OF INTEREST</u>
4903	4.66
4904	3.73
4905	3.60
4906	4.70
4907	3.97
4908	3.78
4909	3.78
4910	3.78
4911	3.78
4912	5.65
4913	5.26
4925	4.59
4926	4.59
4927	6.67
4932	5.06
4933	3.73
4934	6.91
4935	5.00
4936	4.41
4947	3.86
4948	4.04
4949	4.45
	<u>100.00%</u>

E. Article XXI of the Declaration is hereby amended to read as follows:

"ARTICLE XXI

ADDITIONAL PROPERTY OF THE CORPORATION

(1) Description. The Corporation is the owner in fee simple of the following-described property ("the Additional Property") which adjoins the condominium property:

PARCEL B

Situated in the City of Strongsville, County of Cuyahoga, State of Ohio and known as being part of Original Strongsville Township Lot No. 47 and also being a portion of Block "D" of Ledgewood Subdivision No. 5 as recorded in Volume 205, Page 65 of the Cuyahoga County Records and also a portion of area known as "The Cliffs" as recorded in Volume 214, Page 24 of the Cuyahoga County Records and bounded and described as follows:

Beginning at the point of intersection of the centerlines of Fallingwater Road (70 feet wide) and Hillcliff Circle (60 feet wide),

Thence North 85°50'01" East along the centerline of Fallingwater Road a distance of 245.00 feet to a point;

Thence South 04°09'59" East a distance of 35.00 feet to a point on the Southerly right-of-way line of Fallingwater Road and the principal place of beginning.

Thence South 04°09'59" East along the Easterly line of Park Area "L" of Ledgewood Subdivision No. 5 as recorded in Volume 205, Page 65 of the Cuyahoga County Records a distance of 153.45 feet to a point,

Thence North 85°50'01" East a distance of 115.00 feet to a point on the Westerly right-of-way line of Trailside Place (40 feet wide),

Thence North 04°09'59" West a distance of 12.81 feet to a point of curvature,

Thence along the arc of a curve deflecting to the right and having a radius of 220.00 feet, an arc of 107.33 feet and a chord of 106.27 feet which bears North 09°48'36" East to a point of curvature,

Thence along the arc of a curve deflecting to the left and having a radius of 80.00 feet, an arc of 39.03 feet and chord of 38.64 feet which bears North 09°48'36" East to a point on the Southerly right-of-way line of Fallingwater Road,

Thence South 85°50'01" West a distance of 150.00 feet to a point and the principal place of beginning be the same more or less but subject to all legal highways

PARCEL CBalance of Section 2:

Situated in the City of Strongsville, County of Cuyahoga, State of Ohio and known as being part of Original Strongsville Township Lot No. 47 and also being a portion of Block "D" of Ledgewood Subdivision No. 5 as recorded in Volume 205, Page 65 of the Cuyahoga County Records and also a portion of area known as "The Cliffs" and bounded and described as follows:

Beginning at the point of intersection of the centerlines of Fallingwater Road (70 feet wide) and Hillcliff Circle (60 feet wide),

Thence North $85^{\circ}50'01''$ East along the centerline of Fallingwater Road a distance of 533.28 feet to a point,

Thence South $04^{\circ}09'59''$ East a distance of 35.00 feet to a point on the Southerly right-of-way line of Fallingwater Road the principle place of beginning,

Thence South $04^{\circ}09'59''$ East a distance of 67.00 feet to a point,

Thence North $85^{\circ}50'01''$ East a distance of 20.00 feet to a point of curvature,

Thence along the arc of curve deflecting to the left having a radius of 380.00 feet, an arc of 118.89 feet and a chord of 118.41 feet which bears South $13^{\circ}07'46''$ East to a point of curvature,

Thence along the arc of curve deflecting to the left having a radius of 20.00 feet, an arc of 19.30 feet and chord of 18.56 feet which bears South $49^{\circ}44'17''$ East to a point of curvature,

Thence along the arc of curve deflecting to the right having a radius of 140.00 feet, an arc of 70.03 feet and a chord of 69.31 feet which bears South $63^{\circ}03'10''$ East to a point,

Thence South $41^{\circ}16'41''$ West a distance of 40.00 feet to a point,

Thence South $48^{\circ}43'19''$ East a distance of 164.52 feet to a point,

Thence North $41^{\circ}16'41''$ East a distance of 40.00 feet to a point of curvature,

Thence along the arc of curve deflecting to the right having a radius of 135.00 feet, an arc of 37.97 feet and a chord of 37.84 feet which bears South $40^{\circ}39'55''$ East to a point,

Thence North $57^{\circ}23'29''$ East a distance of 5.52 feet to a point,

Thence North $41^{\circ}16'41''$ East a distance of 150.00 feet to a point on the Southerly right-of-way line of Fallingwater Road (70 feet wide),

Thence North $48^{\circ}43'19''$ West along the Southerly right-of-way line of Fallingwater Road a distance of 307.09 feet to a point of curvature,

Thence along the arc of curve deflecting to the left having a radius of 180.00 feet, an arc of 142.77 feet and a chord of 139.06 feet which bears North $71^{\circ}26'39''$ West to a point,

Thence South $85^{\circ}50'01''$ West a distance of 17.00 feet to a point and the principle place of beginning be the same more or less but subject to all legal highways.

Section 3:

Situated in the City of Strongsville, County of Cuyahoga, State of Ohio and known as being part of Original Strongsville Township Lot No. 47 and also being a portion of Block "D" of Ledgewood Subdivision No. 5 as recorded in Volume 205, Page 65 of the Cuyahoga County Records and also a portion of area known as "The Cliffs" as recorded in Volume 214, Page 24 of the Cuyahoga County Records and bounded and described as follows:

Beginning at the point of intersection of the centerlines of Fallingwater Road (70 feet wide) and Hillcliff Circle (60 feet wide),

Thence North $85^{\circ}50'01''$ East along the centerline of Fallingwater Road a distance of 533.28 feet to a point,

Thence South $04^{\circ}09'59''$ East a distance of 35.00 feet to a point on the Southerly right-of-way line of Fallingwater Road,

Thence South $04^{\circ}09'59''$ East a distance of 67.00 feet to a point,

Thence North $85^{\circ}50'01''$ East a distance of 20.00 feet to a point of curvature,

Thence along the arc of a curve deflecting to the left having a radius of 380.00 feet, an arc of 118.89 feet and a chord of 118.41 feet which bears South $13^{\circ}07'45''$ East to a point of curvature,

Thence along the arc of a curve deflecting to the left having a radius of 20.00 feet, an arc of 19.30 feet and a chord of 18.56 feet which bears South $49^{\circ}44'17''$ East to a point of curvature,

Thence along the arc of a curve deflecting to the right having a radius of 140.00 feet, an arc of 70.03 feet and a chord of 69.31 feet which bears South $63^{\circ}03'10''$ East to a point,

Thence South $41^{\circ}16'41''$ West a distance of 40.00 feet to a point,

Thence South $48^{\circ}43'19''$ East a distance of 164.52 feet to a point of curvature,

Thence along the arc of a curve deflecting to the right having a radius of 95.00 feet, an arc of 95.75 feet and a chord of 91.75 feet which bears South 19°52'49" East to a point,

Thence South 09°01'41" West a distance of 24.00 feet to a point and the principal place of beginning,

Thence continuing South 09°01'41" West a distance of 42.58 feet to a point,

Thence South 80°58'19" East a distance of 20.00 feet to a point,

Thence South 09°01'41" West a distance of 33.70 feet to a point,

Thence North 87°00'03" East a distance of 161.46 feet to a point on the Southerly right-of-way line of Fallingwater Road,

Thence North 27°20'01" East along the Southerly right-of-way line of Fallingwater a distance of 44.91 feet to a point,

Thence North 80°58'19" West a distance of 192.02 feet to a point and the principal place of beginning be the same more or less but subject to all legal highways.

PARCEL D

Balance of Section 1:

Situated in the City of Strongsville, County of Cuyahoga, State of Ohio and known as being part of Original Strongsville Township Lot No. 47 and also being a portion of Block "D" of Ledgewood Subdivision No. 5 as recorded in Volume 205, Page 65 of the Cuyahoga County Records and also a portion of area known as "The Cliffs" and bounded and described as follows:

Beginning at the point of intersection of the centerlines of Fallingwater Road (70 feet wide) and Hillcliff Circle (60 feet wide),

Thence North 85°50'01" East along the centerline of Fallingwater Road a distance of 550.28 feet to a point of curvature,

Thence continuing along the centerline of Fallingwater Road along the arc of curve deflecting to the right having a radius of 215.00 feet, an arc of 170.53 feet and a chord of 166.09 feet which bears South 71°26'39" East to a point,

Thence South 48°43'19" East along the centerline of Fallingwater Road a distance of 384.31 feet to a point of curvature,

Thence continuing along the centerline of Fallingwater Road along the arc of curve deflecting to the right having a radius of 164.90 feet, an arc of 218.89 feet and a chord of 203.17 feet which bears South 10°41'39" East to a point,

Thence South 27°20'01" West along the centerline of Fallingwater Road a distance of 100.00 feet to a point,

Thence North $62^{\circ}39'59''$ West a distance of 35.00 feet to a point on the Southerly right-of-way line of Fallingwater Road and the principle place of beginning.

Thence South $87^{\circ}00'03''$ West a distance of 161.46 feet to a point,

Thence North $09^{\circ}01'41''$ East a distance of 33.70 feet to a point,

Thence North $80^{\circ}58'19''$ West a distance of 20.00 feet to a point of curvature,

Thence along the arc of curve deflecting to the right having a radius of 20.00 feet, an arc of 28.00 feet and a chord of 25.77 feet which bears South $49^{\circ}08'21''$ West to a point,

Thence South $89^{\circ}15'01''$ West a distance of 130.83 feet to a point,

Thence North $84^{\circ}10'51''$ West a distance of 10.15 feet to a point on the Easterly property line of Bonnie Park Sub-division No. 1 as recorded in Volume 170, Page 16 of Cuyahoga County Records,

Thence South $85^{\circ}50'01''$ West along the property line of Bonnie Park Subdivision No. 1 a distance of 20.00 feet to a point of curvature,

Thence continuing along the property line of Bonnie Park along the arc of curve deflecting to the right having a radius of 50.00 feet, an arc of 64.35 feet and a chord of 60.00 feet which bears South $04^{\circ}09'59''$ East to a point,

Thence South $04^{\circ}09'59''$ East along the Easterly property line of Bonnie Park Subdivision No. 1 a distance of 240.83 feet to a point the Northerly property line of Frank K. Wick, Inc. Village Estates Subdivision No. 1 as recorded in Volume 161, Page 2 of the Cuyahoga County Records,

Thence North $88^{\circ}01'38''$ East along the Northerly property line of Village Estates Subdivision No. 1 a distance of 121.78 feet to a point,

Thence North $55^{\circ}09'27''$ East along the Northerly property line of Park Area "K" of Ledgewood Subdivision No. 5 as recorded in Volume 205, Page 65 of Cuyahoga County Records a distance of 21.41 feet to a point,

Thence North $35^{\circ}10'55''$ East a distance of 20.00 feet to a point of curvature,

Thence along the arc of curve deflecting to the right having a radius of 60.00 feet, an arc of 67.02 feet and a chord of 63.59 feet which bears North $22^{\circ}49'05''$ West to a point of curvature,

Thence along the arc of curve deflecting to the right having a radius of 100.00 feet, an arc of 35.34 feet and a chord of 35.16 feet which bears North $19^{\circ}18'25''$ East to a point of reverse curvature,

Thence along the arc of curve deflecting to the left having a radius of 158.00 feet, an arc of 56.27 feet and a chord of 55.97 feet which bears North $19^{\circ}13'48''$ East to a point,

Thence South $80^{\circ}58'19''$ East a distance of 20.00 feet to a point of curvature,

Thence along the arc of curve deflecting to the right having a radius of 178.00 feet, an arc of 3.15 feet and a chord of 3.15 feet which bears South $09^{\circ}32'04''$ West to a point,

Thence South $85^{\circ}58'12''$ East a distance of 128.07 feet to a point on the Southerly right-of-way line of Fallingwater Road (70 feet wide),

Thence along the arc of curve deflecting to the right having a radius of 277.80 feet, an arc of 133.83 feet and a chord of 132.54 feet which bears North $13^{\circ}31'56''$ East to a point and the principle place of beginning be the same more or less but subject to all legal highways.

PARCEL E

Balance of Section 2:

Situated in the City of Strongsville, County of Cuyahoga, State of Ohio, and known as being part of Original Strongsville Township Lot No. 47 and also being a portion of Block "D" of Ledgewood Subdivision No. 5 as recorded in Volume 205, Page 65 of the Cuyahoga County Records and also a portion of area known as "The Cliffs" and bounded and described as follows:

Beginning at the point of intersection of the centerlines of Fallingwater Road (70 feet wide) and Hillcliff Circle (60 feet wide),

Thence North $85^{\circ}50'01''$ East along the centerline of Fallingwater Road a distance of 245.00 feet to a point,

Thence South $04^{\circ}09'59''$ East a distance of 35.00 feet to a point on the Southerly right-of-way line of Fallingwater Road,

Thence continuing South $04^{\circ}09'59''$ East along the Easterly property line of Park Area "L" of Ledgewood Subdivision No. 5 as recorded in Volume 205, Page 65 of Cuyahoga County Records a distance of 336.95 feet to a point on the Northerly property line of Bonnie Park Subdivision No. 1 as recorded in Volume 170 Page 16 of the Cuyahoga County Records,

Thence North $85^{\circ}50'32''$ East along the Northerly property line of Bonnie Park Subdivision No. 1 a distance of 334.67 feet to a point, the Northeast corner of aforesaid Subdivision,

Thence South $04^{\circ}09'59''$ East along the Easterly property line of Bonnie Park Subdivision No. 1 a distance of 51.00 feet to a point and the principle place of beginning,

VCL 13864PC 723

Thence continuing South $04^{\circ}09'59''$ East along the Easterly property line of Bonnie Park Subdivision No. 1 a distance of 149.00 feet to a point,

Thence South $84^{\circ}10'51''$ East a distance 10.15 feet to a point,

Thence North $89^{\circ}15'01''$ East a distance of 130.83 feet to a point of curvature,

Thence along the arc of curve deflecting to the left having a radius of 20.00 feet, an arc of 28.00 feet and a chord of 25.77 feet which bears North $49^{\circ}08'21''$ East to a point,

Thence North $09^{\circ}01'41''$ East a distance of 66.58 feet to a point of curvature,

Thence along the arc of curve deflecting to the left having a radius of 95.00 feet, an arc of 95.75 feet and a chord of 91.75 feet which bears North $19^{\circ}52'49''$ West to a point,

Thence North $48^{\circ}43'19''$ West a distance of 69.52 feet to a point,

Thence South $41^{\circ}16'41''$ West a distance of 84.88 feet to a point,

Thence South $85^{\circ}50'01''$ West a distance of 42.34 feet to a point and the principle place of beginning be the same more or less but subject to all legal highways.

(2) Development and Incorporation of Additional Property

portions thereof) as so developed into The Cliffs Condominium by the filing from time to time of an amendment to the Declaration and amended Drawings reflecting such incorporation, such amendment to provide for each unit (including the new units developed upon the Additional Property or portion or portions thereof) a percentage of interest in the common areas and facilities which shall be in the proportion which the fair value of each unit bears to the aggregate of the fair value of all the units in the condominium, as determined by the Corporation in good faith. If requested by the Corporation, each unit owner of a unit shall (and upon the filing for record of a deed to such unit does agree to) approve any such amendment to the Declaration and in order to exercise such approval shall execute and deliver to the Corporation, concurrently with the filing of said deed for record, a limited power of attorney in recordable form irrevocably appointing the Corporation as the unit owner's true and lawful attorney in fact in the unit owner's name, place and stead to execute, acknowledge and file for record each and every amendment solely for the purpose of so incorporating the Additional Property (or any portion or portions thereof), and further shall execute or join in the execution of, acknowledge, deliver and record such other instruments (with dower rights released) as may be deemed by the Corporation necessary or appropriate to effectuate such incorporation. If requested by the Corporation, each mortgagee of a unit shall (and upon the filing for record of a mortgage to such unit does agree to) approve, consent to or join in the execution of any such amendment to the Declaration and to execute, consent to the execution of, or join in the execution of, acknowledge, deliver and record such instruments as may be deemed by the Corporation necessary or appropriate to effectuate such incorporation."

F. The set of Drawing prepared and certified by Edward A. Schmitt, Registered Architect, and Michael G. Hura, Registered Surveyor, relating to the condominium property, and entitled "Exhibit A Drawings for the Fourth Amendment to The Cliffs Condominium," attached hereto and identified as Exhibit A to this Fourth Amendment, reflect the incorporation into The Cliffs Condominium of portions of the Additional Property as described in the Declaration, which portions so incorporated are described as "Parcel C Section 2-A," "Parcel C Section 3," "Parcel D Section 2-A," and "Parcel E Section 2-A" in Article II of the Declaration as hereby amended, and are supplemental to the separate sets of Exhibit A Drawings for The Cliffs Condominium attached to the Original Declaration, First Amendment, Second Amendment, and Third Amendment respectively, and together with said Original Declaration, First Amendment, Second Amendment, and Third Amendment Drawings constitute the amended Drawings for The Cliffs Condominium, which Drawings are collectively identified as Exhibit A to this Declaration (hereinafter called the "Amended Drawings").

G. (1) This Fourth Amendment shall be effective upon its being filed in the office of the Recorder of Cuyahoga County.

(2) From and after filing of this Fourth Amendment, all references in the Declaration to "the Declaration" shall be deemed to refer to the Declaration as amended by this Fourth Amendment, and all references in the Declaration to "the Drawings" shall be deemed to refer to the Amended Drawings described hereinabove.

(3) From and after the filing of this Fourth Amendment, the percentage of interest in the common areas and facilities of each unit in existence prior to such filing shall be altered from the percentage of interest as expressed in the Original Declaration, as amended by the First, Second, and Third Amendments thereto (and as expressed in deeds or mortgages conveying or encumbering such unit) to the percentage of interest for such unit as expressed in this Fourth Amendment.

(4) No owner of a unit which was not in existence prior to the filing of this Fourth Amendment shall:

(a) have or obtain any interest in funds collected by the Association from the owners of units in existence prior to the filing of this Fourth Amendment, nor

(b) have or be subjected to any liability for expenses arising with respect to the condominium property prior to the filing of this Fourth Amendment.

(5) The Board of Managers and officers of the Association, in office on the date of the filing of this Fourth Amendment shall continue to hold office until the date their respective terms would have expired in accordance with the provisions of the Declaration and Bylaws in effect prior to the filing of this Fourth Amendment. In the event of their earlier resignation, removal from office, or death, vacancies shall be filled in accordance with the provisions of the Declaration as hereby amended.

IN WITNESS WHEREOF, this Fourth Amendment to the Declaration of Condominium Ownership for The Cliffs Condominium has been executed by BOB SCHMITT HOMES, INC., as the owner of that portion of the Additional Property (as defined in the Declaration as in effect prior to the filing of this Fourth Amendment) which is hereby subjected to the Declaration (as hereby amended) and incorporated into The Cliffs Condominium, as the owner of units in existence prior to the filing hereof, as the special agent for each equitable title owner under the Corporation's Pay As You Grow Plan and as the attorney in fact for the following unit owners within The Cliffs Condominium by means of the following powers of attorney:

Dave Munitz & Edith Munitz Dated: October 29, 1974	Recorded: File No. 796704	Unit 4903
James E. Brown Dated: October 21, 1974	Recorded: Vol. 73 Pg. 281	Unit 4904
Richard B. Kiplinger & Audrey Kiplinger Dated: October 25, 1974	Recorded: Vol. 73 Pg. 451	Unit 4905
Henry C. Gulmi Dated: June 5, 1975	Recorded: Vol. 74 Pg. 817	Unit 4907

Patrick J. Pennoni
Dated:

Unit 4910
Recorded: Vol. 75 Pg. 339

Thomas O'Connor
Dated: May 27, 1975

Unit 4911
Recorded: Vol. 74 Pg. 733

Ilknur Ates Altiook
Dated:

Unit 4927
Recorded: Vol. 73 Pg. 0597

Jack R. Staples (unmarried)
Dated: October 26, 1974

Unit 4933
Recorded: Vol. 73 Pg. 449

Doris H. Kay
Dated:

Unit 4934
Recorded: Vol. 74 Pg. 631

Jack H. Lee & Nancy H. Lee
Dated: October 19, 1974

Unit 4935
Recorded: Vol. 73 Pg. 289


Nicholas A. Mirti & Esther F. Mirti
Dated: October 28, 1974


Unit 4948
Recorded: Vol. 73 Pg. 305


duly executed, acknowledged and filed for record in the Cuyahoga County Deed Records, in accordance with Article XXI, Section (2), of the Declaration; and by the Title Guarantee and Trust Co. as legal title owner of the units financed pursuant to the Corporation's Pay As You Grow Plan. This Amendment has been consented to by each mortgagee of the condominium property or of a unit in existence prior to the filing hereof.

Signed in the presence of:

BOB SCHMITT HOMES, INC., for
itself and as attorney in fact
for the above-named unit owners



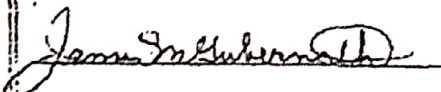
By 




Date: Aug 19 1975

Signed in the presence of:

TITLE GUARANTEE AND TRUST CO.



By  A.V.P.



Date: William R. Connor, V.
Aug. 19, 1975

STATE OF OHIO)
) SS
CUYAHOGA COUNTY)

Before me, a Notary Public in and for said County and State, personally appeared the above-named BOB SCHMITT HOMES, INC. by Robert F. Schmitt, its President, who acknowledged that he did sign the foregoing instrument, and that the same is the free act and deed of said Corporation, and the free act and deed of him personally and as such officer.

IN TESTIMONY WHEREOF, I have hereunto set my hand and official seal at Strongsville, Ohio, this 18th day of August, 1975.

H. M. Sullivan
Notary Public

KEVIN H. SULLIVAN, Attorney At Law
Notary Public - State of Ohio
My commission has no expiration date.
Section 247.03 R. C.




STATE OF OHIO)
) SS
CUYAHOGA COUNTY)

Before me, a Notary Public in and for said County and State, personally appeared the above-named TITLE GUARANTEE AND TRUST CO. by LEO J. STEFF, its Asst. Vice Pres., who acknowledged that he did sign the foregoing instrument, and that the same is the free act and deed of said Corporation, and the free act and deed of him personally and as such officer.

IN TESTIMONY WHEREOF, I have hereunto set my hand and official seal at Cleveland, Ohio, Ohio, this 20th day of August, 1975.

Edith S. Stryker, Jr.
Notary Public

PERMANENT COMMISSION



CONSENT OF MORTGAGEE

The undersigned, CENTRAL NATIONAL BANK, the mortgagee under a certain mortgage deed executed by Patrick J. Pennoni to Unit 4910 of The Cliffs Condominium, recorded in Volume 14080, Page 77 of Cuyahoga County Mortgage Records, hereby consents to the execution and delivery of the foregoing Fourth Amendment to Declaration of Condominium Ownership with exhibits thereto and to the filing thereof in the office of the County Recorder of Cuyahoga County, Ohio, and further subjects the above-described mortgage to the provisions of Chapter 5311, Ohio Revised Code, and to the provisions of the foregoing Fourth Amendment to Declaration of Condominium Ownership with attached exhibits.

IN WITNESS WHEREOF, CENTRAL NATIONAL BANK, by its duly authorized officers, has caused the execution of the aforesaid Consent this 14th day of August, 1975.

Signed in the presence of: CENTRAL NATIONAL BANK

William J. Kump
George H. Scholtz

By S. C. Boswell, Vice President
And W. A. Luff, Mortgage Officer

STATE OF OHIO)
) SS.
CUYAHOGA COUNTY)

Before me, a Notary Public in and for said County and State, personally appeared the above-named CENTRAL NATIONAL BANK, by S. C. Boswell, its Vice President, and W. A. Luff, its Mortgage Officer, who acknowledged that they did sign the foregoing instrument, and that the same is the free act and deed of said Corporation and their free act and deed personally and as such officers.

IN TESTIMONY WHEREOF, I have hereunto set my hand and official seal at Cleveland, Ohio, this 14th day of August, 1975.

George H. Scholtz
Notary Public

GEORGE H. SCHAEFER, Notary Public
LAKE & CUYAHOGA COUNTIES, OHIO
My Commission Expires DEC. 31, 1976



CONSENT OF MORTGAGEE

The undersigned, THE CARDINAL FEDERAL SAVINGS & LOAN ASSOCIATION, the mortgagee under certain mortgage deeds to units in The Cliffs Condominium executed by James E. Brown (Unit 4904), recorded in Volume 13988, Page 183 of Cuyahoga County Mortgage Records, Thomas C. O'Connor, (Unit 4911) recorded in Volume 14046, Page 961 of Cuyahoga County Mortgage Records, Jack H. Lee and Nancy R. Lee (Unit 4935), recorded in Volume 13989, Page 741 of Cuyahoga County Mortgage Records, Nicholas A. Mirti and Esther P. Mirti (Unit 4948), recorded in Volume 13990, Page 603 of Cuyahoga County Mortgage Records, Ilknur Ates Altioek (Unit 4927), recorded in Volume 14001, Page 901 of Cuyahoga County Mortgage Records, and ~~Doris H. Kay (Unit 4939), recorded in Volume 14014, Page 163 of Cuyahoga County Mortgage Records,~~ hereby consents to the execution and delivery of the foregoing Fourth Amendment to Declaration of Condominium Ownership with exhibits thereto and to the filing thereof in the office of the County Recorder of Cuyahoga County, Ohio, and further subjects the above-described mortgage to the provisions of Chapter 5311, Ohio Revised Code, and to the provisions of the foregoing Fourth Amendment to Declaration of Condominium Ownership with attached exhibits.

IN WITNESS WHEREOF, THE CARDINAL FEDERAL SAVINGS & LOAN ASSOCIATION, by its duly authorized officers, has caused the execution of the aforesaid Consent this 14th day of August, 1975.

Signed in the presence of:
Laura F. McDonough
Linda J. Greene

CARDINAL FEDERAL SAVINGS & LOAN ASSOCIATION
By Raymond J. Sellner, Sr. Vice President
And Jeanne I. Reinhard, Asst. Secretary

STATE OF OHIO)
) SS.
CUYAHOGA COUNTY)

Before me, a Notary Public in and for said County and State, personally appeared the above-named CARDINAL FEDERAL SAVINGS & LOAN ASSOCIATION by Raymond J. Sellner, its Sr. Vice President, and Jeanne I. Reinhard, its Asst. Secretary, who acknowledged that they did sign the foregoing instrument, and that the same is the free act and deed of said Corporation and their free act and deed personally and as such officers.

IN TESTIMONY WHEREOF, I have hereunto set my hand and official seal at Cleveland, Ohio, this 14th day of August, 1975.

Linda J. Greene
Notary Public
LINDA J. GREENE, Notary Public
FOR CUYAHOGA COUNTY
EXPIRES Dec. 7, 1977

CONSENT OF MORTGAGEE

The undersigned, CARDINAL FEDERAL SAVINGS & LOAN ASSOCIATION, the holder of a certain mortgage deed from Bob Schmitt Homes, Inc., successor to Woodlawn Estates, Inc., dated February 26, 1974, and recorded in Volume 13794, Page 387 of Cuyahoga County Mortgage Records, hereby consents to the execution and delivery of the foregoing Fourth Amendment to Declaration of Condominium Ownership with exhibits thereto and to the filing thereof in the office of the County Recorder of Cuyahoga County, Ohio, and further subjects the above-described mortgage to the provisions of Chapter 5311, Ohio Revised Code, and to the provisions of the foregoing Fourth Amendment to Declaration of Condominium Ownership with attached exhibits.

IN WITNESS WHEREOF, CARDINAL FEDERAL SAVINGS & LOAN ASSOCIATION, by its duly authorized officers, has caused the execution of the aforesaid Consent this 14th day of August, 1975.

Signed in the presence of:

CARDINAL FEDERAL SAVINGS & LOAN ASSOCIATION

Susan F. McDonough
Linda J. Greene

By Raymond J. Sellner, Sr. Vice President
And Jeannette I. Reinhard, Asst. Secretary


STATE OF OHIO)
) SS.
CUYAHOGA COUNTY)

Before me, a Notary Public in and for said County and State, personally appeared the above-named CARDINAL FEDERAL SAVINGS & LOAN ASSOCIATION, by Raymond J. Sellner, its Sr. Vice President, and Jeannette I. Reinhard, its Asst. Secretary, who acknowledged that they did sign the foregoing instrument, and that the same is the free act and deed of said Corporation and their free act and deed personally and as such officers.

IN TESTIMONY WHEREOF, I have hereunto set my hand and official seal at Cleveland, Ohio, this 14th day of August, 1975.

Linda J. Greene
Notary Public

LINDA J. GREENE, Notary Public
STATE OF OHIO AND CUYAHOGA COUNTIES
My Commission Expires Dec. 7, 1978



Vol 13864 734

874720 154

*Deed 3/13/75
1981*

RECORDED
MARK McELROY
COUNTY RECORDER
AUG 20 12 50 PM '75
CHATELAIN COUNTY RECORDS
VOL 13864 734
KAC

PASCEL NO. 396-4-10
CONVEYANCE IS IN COMPLIANCE
WITH SEC. 219-202 O.R.C.
PAID
AUG 20 1975
County Recorder
Receipt No. 579
GEORGE F. WOODRUFF, County Auditor
By _____

CONSENT OF MORTGAGEE

The undersigned, UNION COMMERCE BANK, the mortgagee under a certain mortgage deed executed by Richard B. Kiplinger and Audrey Kiplinger to Unit 4905 of The Cliffs Condominium, recorded in Volume 13994, Page 169 of Cuyahoga County Mortgage Records, hereby consents to the execution and delivery of the foregoing Fourth Amendment to Declaration of Condominium Ownership with exhibits thereto and to the filing thereof in the office of the County Recorder of Cuyahoga County, Ohio, and further subjects the above-described mortgage to the provisions of Chapter 5311, Ohio Revised Code, and to the provisions of the foregoing Fourth Amendment to Declaration of Condominium Ownership with attached exhibits.

IN WITNESS WHEREOF, UNION COMMERCE BANK, by its duly authorized officers, has caused the execution of the aforesaid Consent this 15th day of August, 1975.

Signed in the presence of:

UNION COMMERCE BANK

Judith A. Farris

David G. Macgregor

By *S. B. Kelly, V. Pres.*
S. B. Kelly, Vice President

And *Thomas F. Clutterback, V.P.*
Thomas F. Clutterback, Assist. V. P.

STATE OF OHIO)
) SS.
CUYAHOGA COUNTY)

Before me, a Notary Public in and for said County and State, personally appeared the above-named UNION COMMERCE BANK, by S. B. Kelly, its Vice President, and Thomas F. Clutterback, its Assistant Vice President, who acknowledged that they did sign the foregoing instrument, and that the same is the free act and deed of said Corporation and their free act and deed personally and as such officers.

IN TESTIMONY WHEREOF, I have hereunto set my hand and official seal at Cleveland, Ohio, this 15th day of August, 1975.

Judith A. Farris
Notary Public
JUDITH A. FARRIS, Notary Public
For Cuyahoga County, Ohio.
My commission expires March 23, 1978